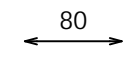


Legend



Distance in meters to the nearest Boundary



Contour line with elevation in meters

PROPOSED



Site Boundary outlined in red



Blue Line Boundary



Internal Cable Link to Tinnalintan Substation




Joint Bay

EXISTING




Watercourse

Public Road



Public Road Identification Number



Notes:

1. All dimensions in meters
2. Handstand and access roads cut and fill areas will be sloped at ratio of 1(v):1.5(h)
3. Maps Printed under Ordnance Survey Ireland Licence No. CYAL50415883
Copyright Ordnance Survey Ireland Government of Ireland OSI Sheet(s): 4408
4. Joint Bay locations shown are indicative and will be subject to detailed electrical design

Project:

Ballynalacken Windfarm

Drawing Title:

Site Layout Map 5 of 7

Drawing Number: BWF-08

Sheet Size:

A1

Scale:

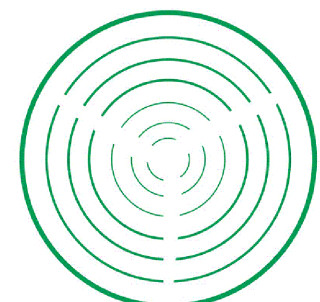
1:2500

Drawn by:

Conor Brett

Date produced:

24 February 2025



Conor Brett
Ecopower Limited
Zetec House, Purcellsinch IDA Business Park
Dublin Road, Kilkenny - R95 WV80

Landline - 056-7750140 (Ext 204)
Mobile - +353 (0)87-6531458

ECOPOWER